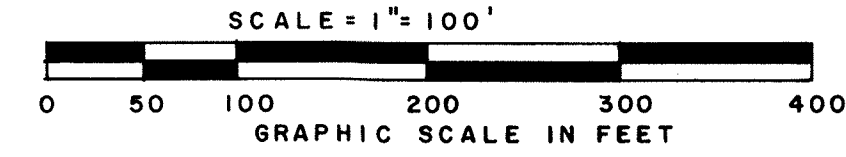
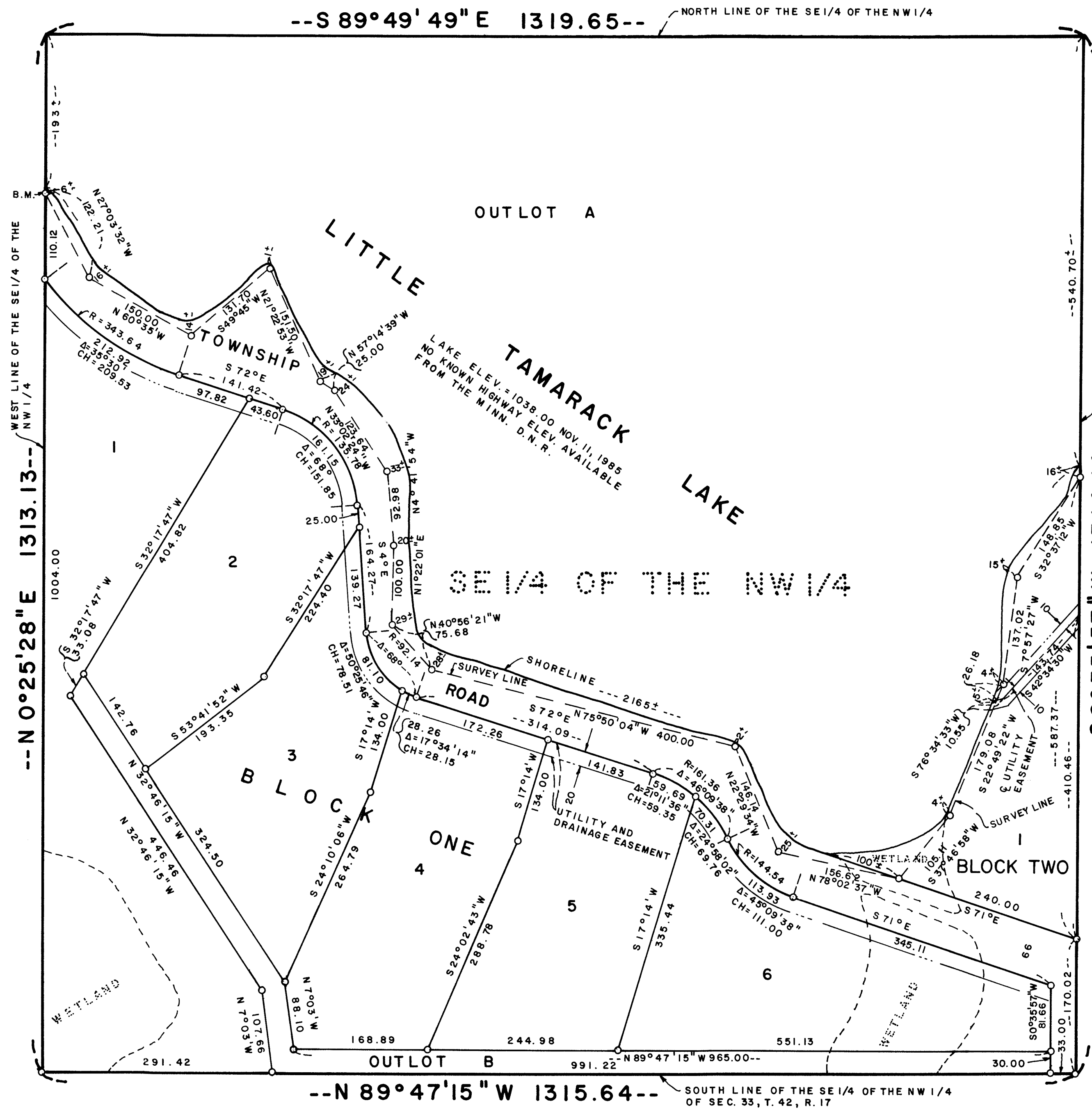


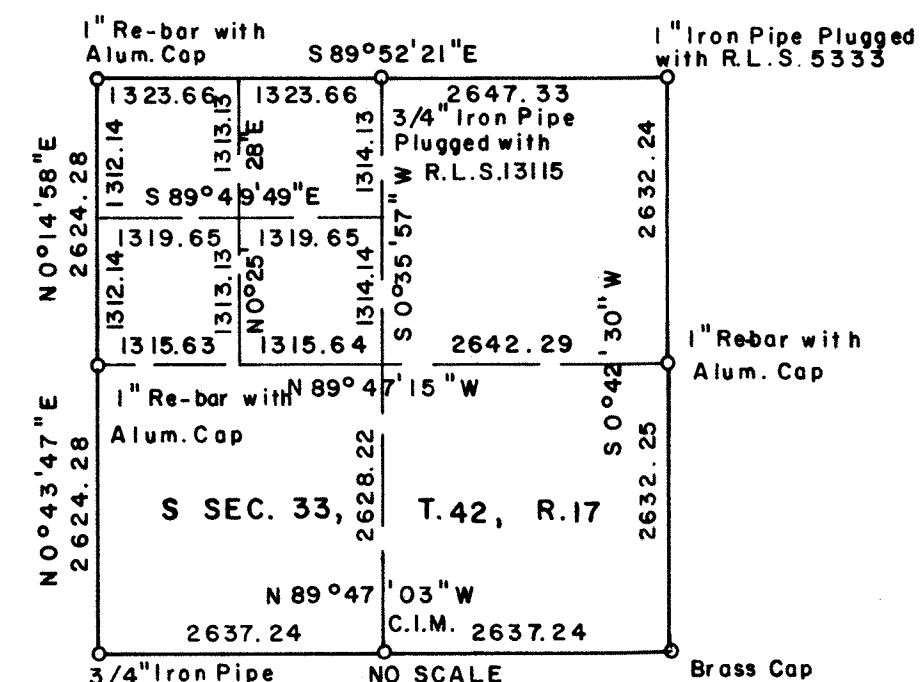
LITTLE TAMARACK LAKE HILLS



○ DENOTES 1/2"x16" RE-BAR SET AND PLUGGED WITH R.L.S. 13115 UNLESS OTHERWISE INDICATED.

THE EAST LINE OF THE SE 1/4 OF THE NW 1/4 IS ASSUMED TO HAVE A BEARING OF S 0° 35' 57\"/>

B.M. ELEV. = 1039.94 (ASSUMED DATUM), TOP OF 1/2"x16" RE-BAR ON THE WEST LINE OF THE SE 1/4 OF THE NW 1/4 1114.12' NORTH OF THE S.W. CORNER OF THE SE 1/4 OF THE NW 1/4.



KNOW ALL MEN BY THESE PRESENTS: That Taylor Investment Corporation, a Minnesota Corporation, fee owners and Frederick H. Murray, II, personal representative for the estate of Verna B. Murray, deceased, mortgagee of the following described property situated in the State of Minnesota, County of Pine to wit:

The SE 1/4 of the NW 1/4 of Section 33, Township 42, Range 17, Pine County, Minnesota.

Have caused the same to be surveyed and platted as LITTLE TAMARACK LAKE HILLS and do hereby donate and dedicate to the public for public use forever the Township Road, Outlot A and utility and drainage easements as shown on the plat.

In witness whereof said Taylor Investment Corporation, a Minnesota Corporation, has caused these presents to be signed by its proper officer this 3 day of May, 1986, A.D. and said Frederick H. Murray, II, personal representative for the estate of Verna B. Murray, deceased, has set his hand and seal this 6 day of June, 1986, A.D.


Taylor Investment Corporation

Carol Ann Sersland
Carol Ann Sersland, Assistant Secretary of Taylor Investment Corporation

Frederick H. Murray II
Frederick H. Murray, II, personal representative for the estate of Verna B. Murray, deceased

State of Minnesota
County of Pine

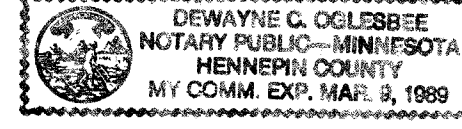
The foregoing instrument was acknowledged before me this 3 day of May, 1986, A.D. by Carol Ann Sersland, Assistant Secretary of Taylor Investment Corporation, a Minnesota Corporation, on behalf of the Corporation.



Dewayne C. Oglesbee
Notary Public, Hennepin County, Minnesota
My Commission Expires March 9, 1989

State of Minnesota
County of Pine

The foregoing instrument was acknowledged before me this 6 day of June, 1986, A.D. by Frederick H. Murray, II, personal representative for the estate of Verna B. Murray, deceased.




Dewayne C. Oglesbee
Notary Public, Hennepin County, Minnesota
My Commission Expires March 9, 1989

I do hereby certify that I have surveyed and platted the property described in the dedication of this plat as LITTLE TAMARACK LAKE HILLS; that this plat is a correct representation of said survey; that all distances are correctly shown on said plat in feet and nearest hundredths of a foot; that all monuments have been correctly placed in the ground as shown on said plat; that the outside boundary lines are correctly designated on said plat; and there are no wetlands or public highways to be designated on said plat other than shown thereon.

State of Minnesota
County of Pine

The foregoing instrument was acknowledged before me this 6 day of June, 1986, A.D. by Terrance C. Johnson, Registered Land Surveyor No. 13115.



Dewayne C. Oglesbee
Notary Public, Hennepin County, Minnesota
My Commission Expires March 9, 1989

I hereby certify that the taxes for the year 1985 and all prior years on the property described herein are paid.

Lawrence D. Benaud
County Auditor, Pine County, Minnesota

I hereby certify that the taxes for the year 1986 on the property described herein are paid.

Bruce A. Blahnik
County Treasurer, Pine County, Minnesota

The plat of LITTLE TAMARACK LAKE HILLS was accepted and approved by the County Board of Pine County, Minnesota, at a regular meeting thereof held this 10 day of June, 1986, A.D.

Donald R. Lindquist Chairman
Lawrence D. Benaud Auditor

This plat was approved as to form and execution on this 10th day of June, 1986, A.D.

John K. Carl
County Attorney, Pine County, Minnesota

I hereby certify that the plat of LITTLE TAMARACK LAKE HILLS was filed in this office on this 11 day of June, 1986, A.D. at 9 o'clock, A.M., Micro Number 292588.

Trancee Swick
County Recorder, Pine County, Minnesota