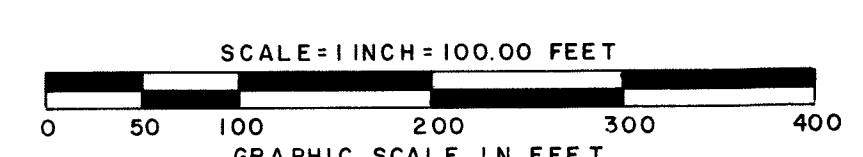
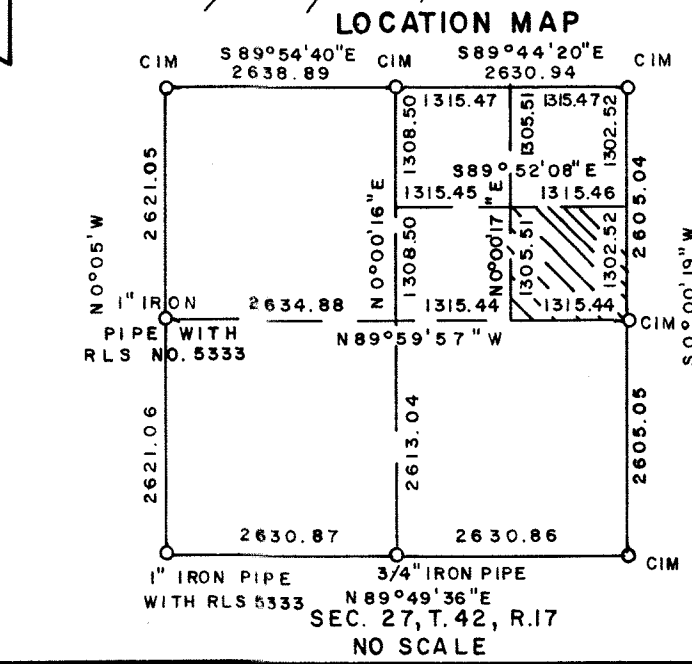
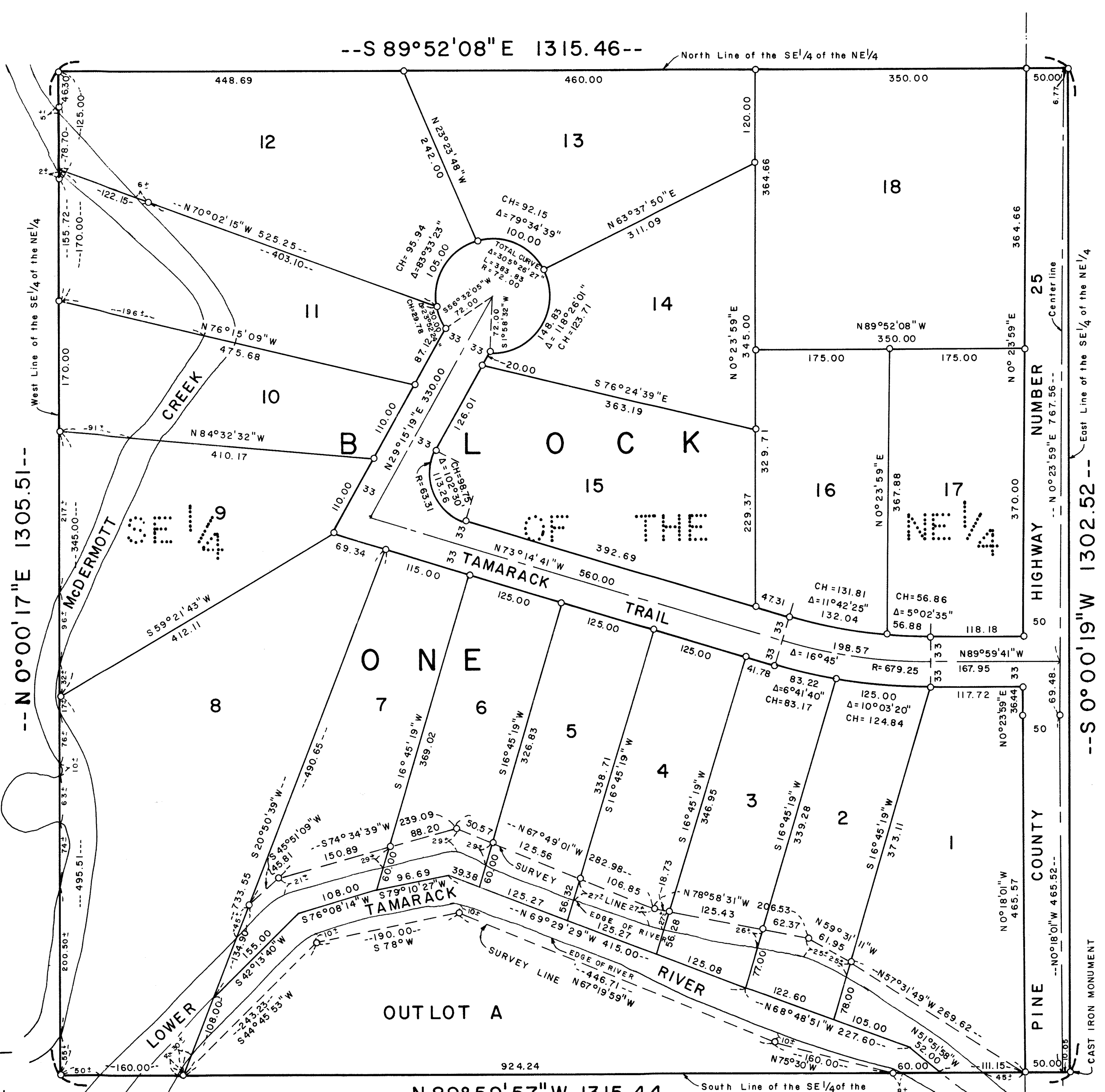


ANDERSON'S TAMARACK TRAIL



○ DENOTES 1/2" x 1/4" RE-BAR MONUMENT SET AND MARKED WITH REGISTRATION NO. 13115 UNLESS OTHERWISE SHOWN.

THE EAST LINE OF THE SE 1/4 OF THE NE 1/4 IS ASSUMED TO HAVE A BEARING OF S 0°00'19"W.

BM = 1027.73 BRASS DISC IN S.E. ABUTMENT 262.2 FEET SOUTH OF THE E 1/4 OF SEC. 27. MEAN SEA LEVEL. 1927 DATUM.

ELEV. LOWER TAMARACK RIVER = 1011.50 FEB. 22, 1983.
ELEV. McDERMOTT CREEK = 1013.40 FEB. 22, 1983.

NO KNOWN HIGHWATER ELEV. AVAILABLE ON LOWER TAMARACK RIVER OR McDERMOTT CREEK FROM THE DEPARTMENT OF NATURAL RESOURCES.

KNOW ALL MEN BY THESE PRESENTS: That Virgil Anderson and Mary V. Anderson, husband and wife, fee owners and Ivan Anderson and Mae Anderson, husband and wife, fee owners and Taylor Investment Corporation, a Minnesota Corporation, contract purchasers of the following described property situated in the State of Minnesota, County of Pine to wit:

The SE 1/4 of the NE 1/4 of Section 27, Township 42, Range 17, Pine County, Minnesota.

Have caused the same to be surveyed and platted as ANDERSON'S TAMARACK TRAIL and do hereby donate and dedicate to the public for public use forever the Highway and Trail as shown on the plat.

In witness whereof said Virgil Anderson and Mary V. Anderson, husband and wife, have set their hands and seals this 11th day of July, 1983, A.D., and said Ivan Anderson and Mae Anderson, husband and wife, have set their hands and seals this 11th day of July, 1983, A.D., and Taylor Investment Corporation, a Minnesota Corporation, have caused these presents to be signed by its proper officer this 11th day of July, 1983, A.D.

Virgil Anderson
Virgil Anderson

Ivan Anderson
Ivan Anderson

Mary V. Anderson
Mary V. Anderson

Mae Anderson
Mae Anderson

Philip C. Taylor
Philip C. Taylor, President

State of Minnesota
County of Kanabec

JOHN J. DORR
NOTARY PUBLIC - MINNESOTA
KANABEC COUNTY
MY COMM. EXP. APR. 12, 1990

The foregoing instrument was acknowledged before me this 11th day of July, 1983, A.D., by Virgil Anderson and Mary V. Anderson, husband and wife.

State of Minnesota
County of Kanabec

JOHN J. DORR
NOTARY PUBLIC - MINNESOTA
KANABEC COUNTY
MY COMM. EXP. APR. 12, 1990

The foregoing instrument was acknowledged before me this 11th day of July, 1983, A.D., by Ivan Anderson and Mae Anderson, husband and wife.

State of Minnesota
County of Kanabec

JOHN J. DORR
NOTARY PUBLIC - MINNESOTA
KANABEC COUNTY
MY COMM. EXP. APR. 12, 1990

The foregoing instrument was acknowledged before me this 11th day of July, 1983, A.D., by Philip C. Taylor, President of Taylor Investment Corporation, a Minnesota Corporation, on behalf of the Corporation.

State of Minnesota
County of Kanabec

JOHN J. DORR
NOTARY PUBLIC - MINNESOTA
KANABEC COUNTY
MY COMM. EXP. APR. 12, 1990

The foregoing instrument was acknowledged before me this 11th day of July, 1983, A.D., by Terrance G. Johnson, Registered Land Surveyor Number 13115.

I do hereby certify that I have surveyed and platted the property described in the dedication of this plat as ANDERSON'S TAMARACK TRAIL; that this plat is a correct representation of said survey; that all distances are correctly shown on said plat in feet and nearest hundredths of a foot; that all monuments have been correctly placed in the ground as shown on said plat; that the outside boundary lines are correctly designated on said plat; and there are no wetlands or public highways to be designated on said plat other than shown thereon.

Terrance G. Johnson
Terrance G. Johnson, Registered Land Surveyor
Minnesota Registration Number 13115

State of Minnesota
County of Kanabec

JOHN J. DORR
NOTARY PUBLIC - MINNESOTA
KANABEC COUNTY
MY COMM. EXP. APR. 12, 1990

The foregoing instrument was acknowledged before me this 11th day of July, 1983, A.D., by Terrance G. Johnson, Registered Land Surveyor Number 13115.

Notary Public, Kanabec County, Minnesota
My Commission Expires April 12, 1990

I hereby certify that the taxes for the year 1982 and all prior years on the property described herein are paid.

Lawrence D. Berreault
County Auditor, Pine County, Minnesota

I hereby certify that the taxes for the year 1983 on the property described herein are paid.

Burt A. Blahnik
County Treasurer, Pine County, Minnesota

The plat of ANDERSON'S TAMARACK TRAIL was accepted and approved by the County Board of Pine County, Minnesota, at a regular meeting thereof held this 13 day of July, 1983, A.D.

County Board of Pine County

Evelyn Koehler Chairman
Lawrence D. Berreault Auditor

This plat was approved as to form and execution on this 13th day of July, 1983, A.D.

I hereby certify that the plat of ANDERSON'S TAMARACK TRAIL was filed in this office on this 14 day of July, 1983, A.D., at 9 o'clock A.M., Micro Number 278378.

Frances Southwick
County Recorder, Pine County, Minnesota