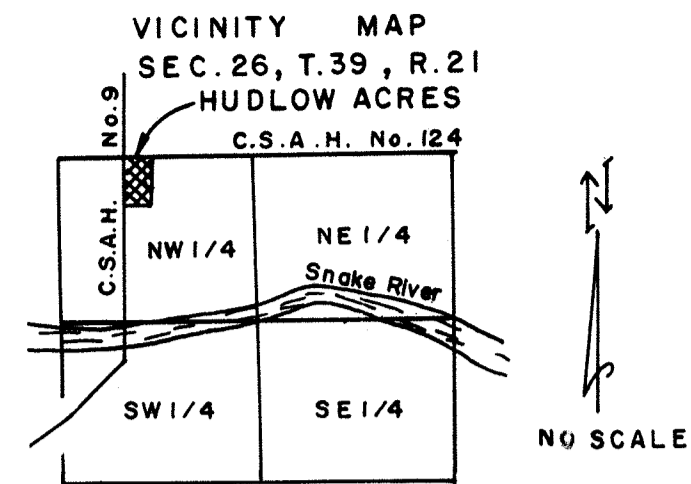
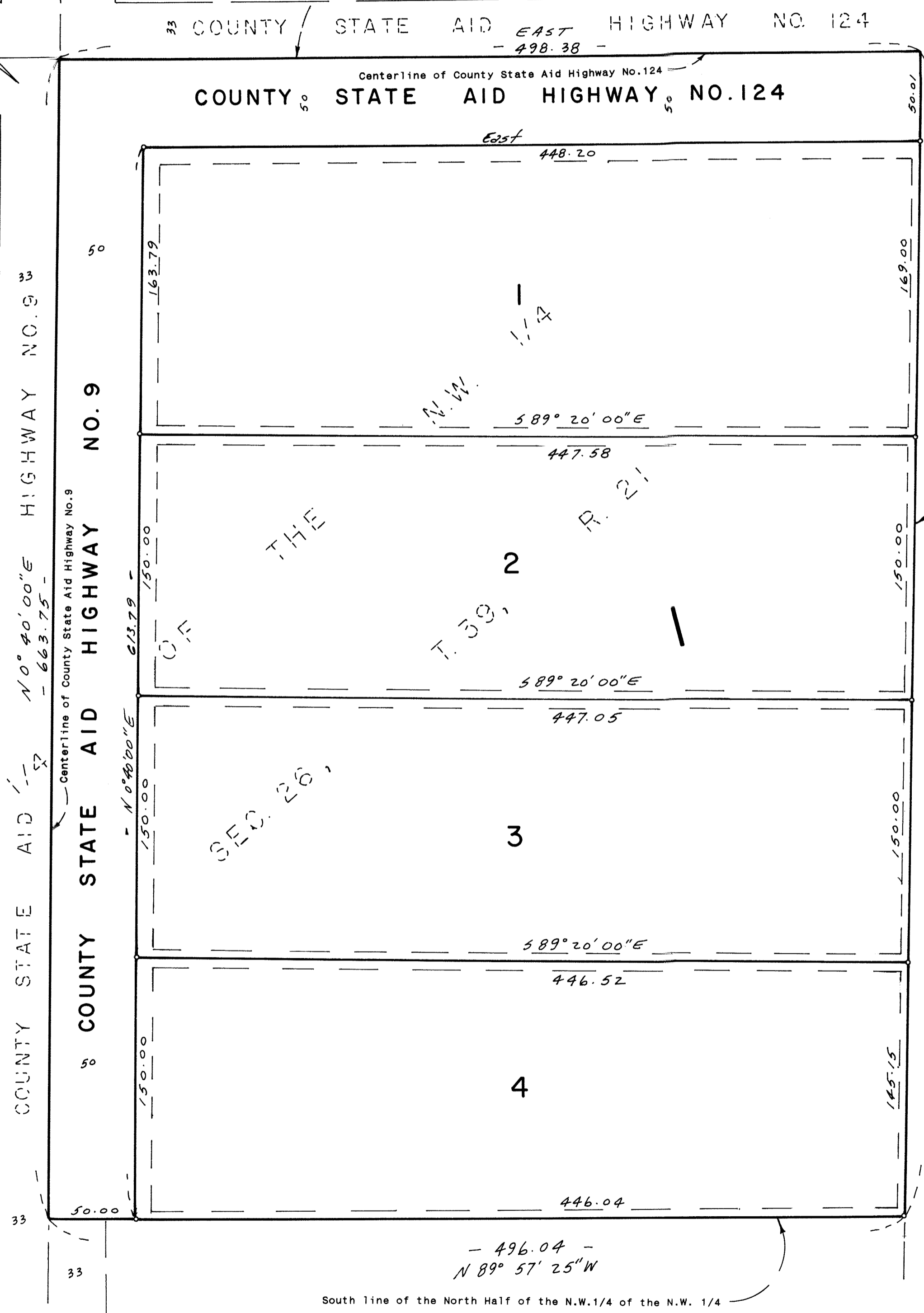


# HUDLOW ACRES



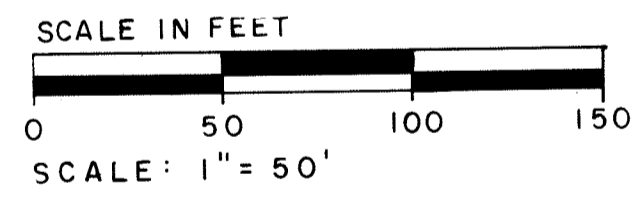
Northwest Corner of the N.W. 1/4 Sec. 26, T. 39, R. 21.

North line of the N.W. 1/4 of the N.W. 1/4 Section 26, Township 39, Range 21.



East line of the N.W. 1/4 of the N.W. 1/4 Section 26, Township 39, Range 21.

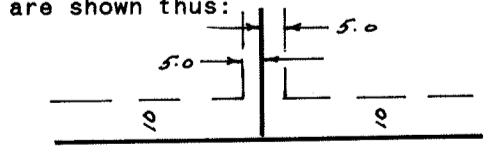
664.16' - 50° 52' 05" W



o Denotes 1/2" x 14" Iron monument set with cap stamped RLS No. 12267

THE NORTH LINE OF THE NORTHWEST QUARTER OF THE NORTHWEST QUARTER SECTION 26, TOWNSHIP 39, RANGE 21 IS ASSUMED TO BEAR EAST.

Drainage and Utility Easements are shown thus:



Being 10 feet in width and adjoining right of way lines, and being 5 feet in width and adjoining lot lines, unless otherwise indicated on the plat.

KNOW ALL MEN BY THESE PRESENTS: That Robert G. Hudlow and Vickie Hudlow, husband and wife, owners and proprietors, of the following described property situated in the County of Pine, State of Minnesota, to wit:


That part of the North Half of the Northwest Quarter of the Northwest Quarter of Section 26, Township 39, Range 21, Pine County, Minnesota, lying East of the center line of County State Aid Highway No. 9. Subject to County State Aid Highway No. 9 over and across the West 33.00 feet thereof, and County State Aid Highway No. 124 over and across the North 33.00 feet thereof.

Have caused the same to be surveyed and platted as HUDLOW ACRES, in Chengwatana Township, and do hereby donate and dedicate to the public for public use forever the highways, and also dedicating to the public for public use forever the easements as shown on this plat for drainage and utility purposes only.

In witness whereof said Robert G. Hudlow and Vickie Hudlow, husband and wife, have hereunto set their hands this 17th day of August, 1996.  
Robert G. Hudlow Vickie Hudlow


STATE OF MINNESOTA  
COUNTY OF PINE  
The foregoing instrument by Robert G. Hudlow and Vickie Hudlow, husband and wife, was acknowledged before me this day of August, 1996.

Linda Haug  
Notary Public, Pine County, Minnesota  
My Commission Expires Aug. 11, 2000



I, James R. Kyro, hereby certify that I have surveyed and platted the property described on this plat as HUDLOW ACRES, that this plat is a correct representation of the survey, that all distances are correctly shown on the plat in feet and hundredths of a foot, that all monuments have been correctly placed in the ground as shown, that the outside boundary lines are correctly designated on the plat and that there are no wetlands or public highways to be designated other than as shown on the plat as defined in Minnesota Statutes 505.02, Subd. 1.

James R. Kyro  
James R. Kyro, Land Surveyor  
Minnesota License No. 12267



STATE OF MINNESOTA  
COUNTY OF HENNEPIN  
The foregoing Surveyor's Certificate was acknowledged before me this 21st day of March, 1996, by James R. Kyro, Land Surveyor, Minnesota License No. 12267

Jeanette R. Kyro  
Notary Public, Hennepin County, Minnesota  
My Commission Expires January 31, 2000

Approved by the Town Board of Town of Chengwatana, Minnesota, this 13th day of August, 1996, and is in compliance with the provision of Chapter 505.03, Subdivision 2, Minnesota Statutes.

Franklin P. ...  
Town Chairman  
Clerk

County Board  
Approved by the Board of County Commissioners, Pine County, Minnesota, this 13th day of February, 1997, and is in compliance with the provision of Chapter 505.03, Subdivision 2, Minnesota Statutes.

Donald W. ...  
Board Chairman  
Lawrence Demault  
County Auditor

This plat was approved as to form and execution this 18th day of February, 1997.  
Pine County Attorney

No delinquent taxes and transfer entered this 18th day of February, 1997.  
Pine County Auditor

I hereby certify taxes payable in the year 1997 on the property described herein are paid this 18th day of February, 1997.  
Pine County Treasurer

Recorder  
Document Number 360934  
I hereby certify that this instrument was filed in the Office of the County Recorder for record on this 13th day of February, 1997, at 9 o'clock P.M., and was duly recorded as Document No. 360934.  
County Recorder