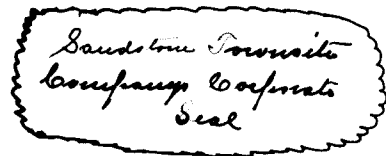


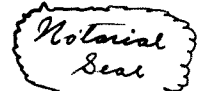
Witnes all used by these Deeds: That the Sandstone Townsite Company a corporation organized and existing under and by virtue of the laws of the State of Minnesota, being the owner of the following described real property lying and being in the County of Pine State of Minnesota to wit: All that part of the North East quarter, NE 1/4, of Section sixteen 16, Township Forty two, 42, North Range Twenty, 20, West of the Fourth Principal Meridian, according to the U. S. Government Survey thereof, lying South of right of way of the old Kettle River Rail Road and East of the Swaney tract of the Eastern Railway of Minnesota, also all of said NE 1/4 of Section 16, lying North of right of way of old Kettle River Rail Road and East of right of way of the Eastern Railway of Minnesota and West of the Government Road, and being desirous of Plating the same into Town Lots, has caused the same to be surveyed, and the annexed plat thereof made in accordance with the Statutes in such Cases made and provided, to be known as the Sandstone Townsite Company's Third Addition to the Village of Sandstone, and Sign Seal and execute said plat and hereby dedicate to public use the Streets avenues and Allys therein designated. In Witness whereof the said Sandstone Townsite Company has caused its Certificate to be signed and acknowledged by the hands of its President and Secretary and its corporate seal affixed at Saint Paul Minnesota this 8th of February A.D. 1897.

In Presence of  
John F. Fitzpatrick  
G. L. Woodworth.



W. H. Grant President  
William H. Grant Jr Secretary

State of Minnesota }  
County of Ramsey } On this 8th day of February 1897, before me personally appeared W. H. Grant and W. H. Grant Jr to me personally known, and who by me being duly sworn did say that they are the President and Secretary respectively of the Sandstone Townsite Company, the Corporation named in the foregoing Certificate, and that the seal affixed to the said Certificate is the corporate seal of the said Corporation, and that the said Certificate was signed and Sealed in behalf of the said Corporation and the said W. H. Grant and W. H. Grant Jr. acknowledged said instrument, to be the free act and deed of said Corporation.



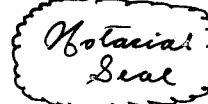
John F. Fitzpatrick  
Notary Public Ramsey County Minn.

I, George L. Woodworth, do hereby certify that I am a civil Engineer and Surveyor, and that I have at the request of the Proprietor thereof made a careful survey of the Property described in the foregoing Certificate of the Proprietor, and have plotted the same into Lots, Blocks, Streets, avenues and Allys, as more fully appears on the annexed plat entitled Sandstone Townsite Company's Third Addition to the Village of Sandstone, the width of all Streets, avenues and Allys are marked upon the Plat, all the Lots are of the size as shown on the Plat and Monuments for the guidance of future Surveyors are placed at the points shown on the plat.

In Presence of  
G. T. Brandell

George L. Woodworth.

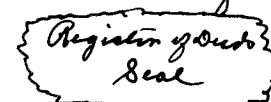
State of Minnesota }  
County of St. Louis } On this 16th day of April 1896, personally appeared before me George L. Woodworth to me known to be the person described in and who executed the foregoing Certificate and acknowledged that he executed the same as his free act and deed.



G. T. Brandell  
Notary Public St. Louis County Minnesota

I hereby certify that I have made a careful examination of the survey and plat of the Sandstone Townsite Company's Third Addition to the Village of Sandstone, and find the same to be correct, that the boundary lines of land plotted are correctly shown, that the sizes of the fractional Lots are as marked upon the plat, that monuments shown upon the plat have been correctly placed.

Office of Registrar of Deeds }  
County of Pine Minn } I hereby certify that this Plat was filed in this Office for record on the 17th day of July A.D. 1897 at 4 o'clock P.M. and was duly recorded in Book of Plats Page 3



James H. Brandell Registrar of Deeds.

SANDSTONE TOWNSITE CO'S  
THIRD ADDITION  
TO THE  
**VILLAGE OF SANDSTONE,**  
MINNESOTA.  
— PINE COUNTY —

Surveyed by  
GEORGE L. WOODWORTH.  
DULUTH, MINN.  
Nov. 1895.

SCALE  
200 Feet = 1 Inch.

