

ZHINGWAAK OODENA SECOND ADDITION

KNOW ALL PERSONS BY THESE PRESENTS: That the Mille Lacs Band of Ojibwe Indians, fee owner of the following described property situated in the County of Pine, State of Minnesota, to wit:


LEGAL DESCRIPTION:
That part of the South Half of the Northeast Quarter (S1/2-NE1/4), Section 29, Township 41, Range 20, Pine County, Minnesota, which lies southerly of the south line of ZHINGWAAK OODENA, according to the recorded plat thereof, on file in the Pine County Recorder's office, and its extension westerly to the west line of said S1/2-NE1/4 and which lies easterly of the easterly right of way line for County State Aid Highway No. 15 according to Document No. 444672 on file in said Pine County Recorder's Office.

AND
That part of the North Half of the Southeast Quarter (N1/2-SE1/4), said Section 29, which lies easterly of the easterly right of way line for County State Aid Highway No. 15 according to Document No. 324076, on file in said Pine County Recorder's office and which lies northerly of the following described line: Commencing at the North Quarter corner of said Section 29; thence South, assumed bearing, 3381.63 feet along the North-South Quarter line of said Section 29 to the point of beginning of the line to be described; thence East to the east line of said N1/2-SE1/4 and said line there terminating. EXCEPT that part of said N1/2-SE1/4 described as follows: Commencing at said North Quarter corner of Section 29; thence South 2946.63 feet along said North-South Quarter line of Section 29 to the point of beginning of the tract to be described; thence continuing South 435.00 feet along said North-South Quarter line of Section 29; thence East 500.75 feet; thence North 435.00 feet; thence West 500.75 feet to the point of beginning. ALL WITHIN TOWNSHIP 41, RANGE 20, PINE COUNTY, MINNESOTA.

Has caused the same to be surveyed and platted as ZHINGWAAK OODENA SECOND ADDITION and does hereby donate and dedicate to the Mille Lacs Band of Ojibwe Indians for public use forever the public ways as shown on this plat and also dedicating to the Mille Lacs Band of Ojibwe Indians for public use forever the easements as shown on this plat for drainage and utility purposes as designated hereon.


MILLE LACS BAND OF OJIBWE INDIANS DEPARTMENT OF NATURAL RESOURCES/ENVIRONMENT


This plat of ZHINGWAAK OODENA SECOND ADDITION was approved and accepted by the Mille Lacs Band of Ojibwe Indians Department of Natural Resources/Environment this 29th day of MAY, 2013.


Brad Kalk, Commissioner of Natural Resources/Environment

State of Minnesota
County of Mille Lacs


The foregoing instrument was acknowledged before me this 29th day of may, 2013, by Brad Kalk, the Mille Lacs Band of Ojibwe Indians Commissioner of Natural Resources/Environment, on behalf of the Mille Lacs Band of Ojibwe Indians.




Susan Engberg, Notary Public
Crow Wing County, Minnesota
My Commission Expires: 01/31/2016


MILLE LACS BAND OF OJIBWE INDIANS DEPARTMENT OF COMMUNITY DEVELOPMENT


This plat of ZHINGWAAK OODENA SECOND ADDITION was approved and accepted by the Mille Lacs Band of Ojibwe Indians Department of Community Development this 28 day of May, 2013.


Katherine M. Draper, Commissioner of Community Development


State of Minnesota
County of Mille Lacs

The foregoing instrument was acknowledged before me this 28th day of May, 2013, by Katherine M. Draper, the Mille Lacs Band of Ojibwe Indians Commissioner of Community Development, on behalf of the Mille Lacs Band of Ojibwe Indians.





Lisa A. Johnson, Notary Public
Pine County, Minnesota
My Commission Expires: 01-31-2015

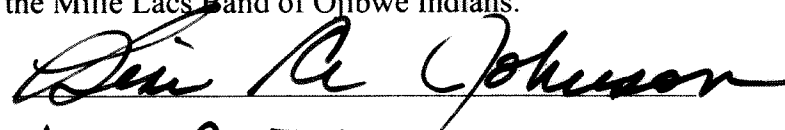
This plat of ZHINGWAAK OODENA SECOND ADDITION has been examined by this office and complies with all zoning regulations of the Mille Lacs Band of Ojibwe Indians. This plat is recommended for approval this 29th day of May, 2013.


Michael D. Moilanen, Director of Planning and Project Management


State of Minnesota
County of Mille Lacs

The foregoing instrument was acknowledged before me this 28th day of May, 2013, by Michael D. Moilanen, Director of Planning and Project Management for the Mille Lacs Band of Ojibwe Indians Department of Community Development, on behalf of the Mille Lacs Band of Ojibwe Indians.





Lisa A. Johnson, Notary Public
Pine County, Minnesota
My Commission Expires: 01-31-2015


This plat of ZHINGWAAK OODENA SECOND ADDITION and plans of the supporting public improvements have been examined by this office and the plat is recommended for approval this 28th day of May, 2013.


Brian Scheinost, Director of Public Works

State of Minnesota
County of Mille Lacs


The foregoing instrument was acknowledged before me this 28th day of May, 2013, by Brian Scheinost, Director of Public Works for the Mille Lacs Band of Ojibwe Indians Department of Community Development, on behalf of the Mille Lacs Band of Ojibwe Indians.




Lisa A. Johnson, Notary Public
Pine County, Minnesota
My Commission Expires: 01-31-2015


I, Chad M. Conner, do hereby certify that this plat was prepared by me or under my direct supervision; that I am a duly Licensed Land Surveyor in the State of Minnesota; that this plat is a correct representation of the boundary survey; that all mathematical data and labels are correctly designated on this plat; that all monuments depicted on this plat have been, or will be correctly set within one year; that all water boundaries and wet lands, as defined in Minnesota Statutes, Section 505.01, Subd. 3, as of the date of this certificate are shown and labeled on this plat; and all public ways are shown and labeled on this plat.

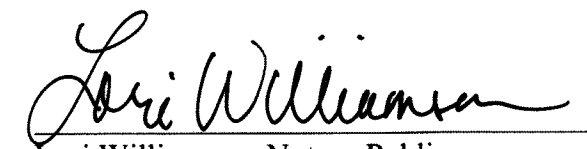
Dated this 24th day of May, 2013.


Chad M. Conner, Land Surveyor
Minnesota License Number 41643

State of Minnesota
County of Crow Wing


The foregoing Surveyor's Certificate was acknowledged before me this 24th day of May, 2013, by Chad M. Conner, Minnesota License Number 41643.




Lori Williamson, Notary Public
Crow Wing County, Minnesota
My Commission Expires: 01-31-15

This plat of ZHINGWAAK OODENA SECOND ADDITION was approved and accepted by the City Council of the City of Hinckley, Minnesota, at a regular meeting held this 7th day of June, 2011, and is in compliance with the provisions of Minnesota Statutes Section 505.03, Subd. 2.



David Zeman, Mayor


City Clerk-Administrator

I hereby certify that proper evidence of title has been presented to and examined by me, and I hereby approve this plat as to form and execution this 30th day of May, 2013.



Kevin C. Hjort, Hinckley City Attorney

Current and delinquent taxes, and transfer entered this 5th day of June, 2013.



Pine County Auditor/Treasurer

Document Number, 508363

I hereby certify this instrument was filed in the office of the County Recorder for record this 5th day of June, 2013.


Jannara Jiras, Pine County Recorder

WWW.WSN.US.COM



ARCHITECTS
ENGINEERS
ENVIRONMENTAL SERVICES
LAND SURVEYORS
WATER RESOURCES

ALEXANDRIA, MN
BAKTER, MN
BEMIDJI, MN
CROOKSTON, MN
GRAND FORKS, ND
RED WING, MN
ROCHESTER, MN

© 2013 WIDETH SMITH NOLTING

