

**T- 21406**

Recording Fee: \$0

OFFICE OF REGISTRAR OF TITLES  
PINE COUNTY, MINNESOTA

Certified, Filed and/or Recorded on: Pages: 25

September 01, 2021 9:00 AM Cert #: 2472

Lorri L. Houtsma, Registrar of Titles

Received from: PINE COUNTY AUDITORS OFFICE

Returned To: PINE COUNTY AUDITORS OFFICE  
PINE COUNTY COURTHOUSE  
PINE CITY, MN 55063



564103

**A- 564103**

Recording Fee: \$0

OFFICE OF COUNTY RECORDER  
PINE COUNTY, MINNESOTA

Certified, Filed and/or Recorded on:

Pages: 25

September 01, 2021 9:00 AM

Lorri L. Houtsma, County Recorder

Received from: PINE COUNTY AUDITORS OFFICE

Returned To: PINE COUNTY AUDITORS OFFICE  
PINE COUNTY COURTHOUSE  
PINE CITY, MN 55063



**PINE COUNTY MEMORIAL FOREST ORDINANCE  
NO. 2021-59**

Drafted By:

Pine County Land Department

1610 State Hwy 23 N

Sandstone, MN 55072

## PINE COUNTY ORDINANCE # 2021-59

### PINE COUNTY MEMORIAL FOREST ORDINANCE

#### ARTICLE 1. PURPOSE

The purpose of this Ordinance is to establish rules and regulations for the use, enjoyment and management of Pine County Memorial Forest lands, and to establish penalties for violations of those rules and regulations.

#### ARTICLE 2. SCOPE

This Ordinance applies to lands which have been dedicated as a Memorial Forest per Minnesota Statutes section 459.06 subdivision 2 and through Pine County Board Resolutions, including but not limited to Resolutions 021610-02, 2013-10, and 2020-15 (Appendix A). The County Board of Commissioners finds that:

- A. Pine County Memorial Forest lands, while set aside for forest management, provide the public with recreational opportunities and bring economic benefits to the County.
- B. Rules and regulations are needed to minimize the impact to Pine County Memorial Forest lands caused by public use so that citizens have an equal opportunity to enjoy the natural environment in Memorial Forests and pursue recreational opportunities without impeding others' enjoyment or disturbing forest management activities.

#### ARTICLE 3. AUTHORITY

This Ordinance is enacted pursuant to Minnesota Statutes Chapter 282 and Minnesota Statutes section 375.18.

#### ARTICLE 4. DEFINITIONS

- A. **DAMAGE TO TIMBER** is defined as activities that cause tree mortality, decreased health, degraded aesthetics, degraded timber value, or damage to saws, wood processing, or manufacturing equipment.
- B. **DISPERSED CAMPING** is defined as camping overnight outside of an established campground or designated campsite.
- C. **PORTABLE STANDS AND BLINDS** are defined as a device or shelter designed to elevate or conceal a person for hunting, photography, or wildlife observation, which is lightweight in design and capable of being transported by up to two people without assistance of mechanical or motorized equipment, in a single trip to its destination.
- D. **TIMBER** is defined as trees with a stump diameter of 3-inches and greater or that will produce, or are being managed to produce, forest products of value, whether standing or down, and including but not limited to logs, bolts, pulpwood, firewood, posts, poles, cordwood, lumber, and decorative material.

## **ARTICLE 5. FOREST ROAD AND TRAIL USE**

Unless otherwise prohibited, motorized vehicle use on forest roads, logging roads, and trails that are gated, bermed, posted, or otherwise restricted in access is limited to off-highway motorcycles, snowmobiles, and all-terrain vehicles (ATV's), as defined by Minnesota Statutes sections 84.787, 84.81, 84.92, and others that may apply. All other forms of motorized vehicle use is prohibited, except as authorized by the County Board or the County Land Commissioner.

No motor vehicles, other than snowmobiles, shall be operated within the boundaries of Pine County Unit 2 State Game Refuge, occurring in sections 1, 2, 3, 10, 11, 12, 14, and 15 of Arlone Township, except as authorized for County land management activities or by permit.

Parking or otherwise blocking of roads and trails that denies or limits use thereof, is prohibited.

## **ARTICLE 6. HUNTING/OBSERVATION STANDS AND BLINDS**

No person may construct, occupy, or use any hunting or wildlife observation stands or blinds, except if portable. Permanently constructed or non-portable stands and blinds of any type are not allowed, and may be removed by the County.

Nails, spikes, bolts, or other fasteners being placed in a tree are prohibited, except screw-in steps and hangers are allowed provided they are removed when the stand is removed.

Portable stands and blinds left unattended are considered public and may be used by others. Portable stands and blinds left unattended between January 1 and August 15 will be considered abandoned and may be removed and disposed of by a County or State official.

## **ARTICLE 7. PERMANENT STRUCTURES**

Construction, occupancy, or use of a permanent structure is prohibited on Memorial Forest lands, except as authorized by the County Board or the County Land Commissioner. Removal of permanent structures will be required at the owner's expense. In cases the owner is not known, the structure may be removed by Pine County after a 90-day posted notice.

## **ARTICLE 8. SOIL EXCAVATION/REMOVAL**

Construction of trails/roads, landscaping, or any other activity requiring excavation, grading, dozing, and/or the removal of sand, gravel, rock, or soils is prohibited, except as by the County Board or the County Land Commissioner.

## **ARTICLE 9. TIMBER**

Cutting, removal, or damage of timber is prohibited except by permit. Use of dead and downed timber for campfire purposes is allowed, provided it is not removed from Pine County Memorial Forest land.

## **ARTICLE 10. AGRICULTURE**

Fencing, grazing, haying, plowing, disking, establishing crops, wildlife food plots, gardens, and other agricultural practices is prohibited except by permit or lease.

**ARTICLE 11. DISPERSED CAMPING** Dispersed camping is allowed on Pine County Memorial Forest land provided that camping is limited to a total period of 14 days from January 1<sup>st</sup> to September 1<sup>st</sup>, or 21 days the rest of the year.

Campers, tents, structures, trailers, camping equipment, and personal property may not be left unattended for over 48-hours.

A person who dispersed camps may not:

1. Dig or trench around tents or other camping shelters;
2. Camp on Memorial Forest land that is posted or designated as prohibiting camping;
3. Construct permanent camping structures; or
4. Place wood, nails, screws, or other fasteners in a living tree at the campsite.

Areas used for dispersed camping must be kept in a neat, clean, and sanitary condition. When departing from camp, all litter, materials, and items must not be left at the site and must be disposed of in accordance to State Law. Human wastes, where no latrine or holding tank is available, must be buried in the immediate vicinity, at least 150 feet from a water body, in a manner that does not endanger a water supply, pollute a surface water, create a nuisance, or otherwise constitute a hazard to public health and safety.

Discharge of sewage on the ground from campers and trailers is prohibited. Holding tanks and other containers must be used and properly emptied at a trailer sanitation station or other suitable facility, except that liquid wastes from cooking and washing may be disposed of on the surface of the ground in a manner that does not endanger a water supply, pollute a surface water, create a nuisance, or otherwise constitute a hazard to public health or safety.

#### **ARTICLE 12. ENFORCEMENT**

This Ordinance can be enforced by any licensed peace officer in Pine County.

#### **ARTICLE 13. SEVERABILITY**

The provisions of this Ordinance shall be severable. Should any section, paragraph, sentence, clause, phrase or portion of this Ordinance be declared invalid for any reason, the remainder of this Ordinance shall not be affected and the remainder of the provisions shall remain in full force and effect.


#### **ARTICLE 14. PENALTIES**

Any person who violates any of the provisions of this Ordinance, or fails to comply with any of the provisions of this Ordinance, shall be guilty of a misdemeanor and, upon conviction, shall be punished as provided by the Laws of the State of Minnesota for misdemeanor violations.


**ARTICLE 15. EFFECTIVE DATE**

This Ordinance shall be and is hereby declared to be in full force upon passage, and to be published per law.

Passed by the Board of Commissioners of Pine County, Minnesota, this 17th day of August, 2021.




Stephen Hallan, Chair  
Pine County Board of Commissioners



David J. Minke  
Pine County Administrator

Approved as to form and execution:



Reese Frederickson  
Pine County Attorney

# Appendix A



**T- 16984**

OFFICE OF REGISTRAR OF TITLES  
PINE COUNTY, MINNESOTA  
Certified, Filed and/or Recorded on:  
June 22, 2011 10:00 AM

Tamara Tricas, Registrar of Titles

Received from: PINE COUNTY LAND/ZONING  
Returned To: PINE COUNTY LAND/ZONING

Fee Total \$0  
Pages: 9  
2472



**A- 495116**

OFFICE OF COUNTY RECORDER  
PINE COUNTY, MINNESOTA  
Certified, Filed and/or Recorded on:  
June 22, 2011 10:00 AM

Tamara Tricas, County Recorder

Received from: PINE COUNTY LAND/ZONING  
Returned To: PINE COUNTY LAND/ZONING

Fee Total \$0  
Pages: 9



**Pine County**  
**Tax Forfeit Land Classification**  
**Resolution #021610 – 02**

**Pine County  
Tax Forfeit Land Classification  
Resolution #021610 - 02**

**WHEREAS**, Pine County is required by Minnesota Statute 282.01 to classify lands that have forfeited for nonpayment of taxes as "Conservation" or "Nonconservation"; and

**WHEREAS**, Minnesota Statute 459.06 states any county may by resolution of the county board set aside tax-forfeited land which is more suitable for forest purposes than for any other purpose and dedicate said lands as a memorial forest; and

**WHEREAS**, Land Department staff and the Land and Zoning Committee consisting of Chairman Carlson and Commissioner Rossow have evaluated tax-forfeited land for Conservation, Nonconservation, and Conservation/Memorial Forest designation; and

**WHEREAS**, the Committee reviewed a working map of proposed tax forfeit land classification designations resulting in the creation of the attached corresponding land classification parcel list; and

**WHEREAS**, the Land Department shall maintain a land classification map of tax forfeit lands for the purpose of ongoing review and classification of individual parcels as may be directed by resolution of the County Board.

**NOW THEREFORE BE IT RESOLVED**, by the Pine County Board of Commissioners that the parcel listing of Conservation and Conservation/Memorial Forest forfeit lands attached hereto shall serve to classify all identified lands as listed; and

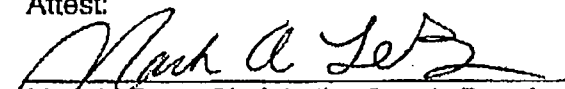
**BE IT FURTHER RESOLVED**, that all tax forfeit lands not identified on the parcel list attached hereto shall be classified as Nonconservation until such time that they may be reclassified by resolution of the County Board.

Passed by majority vote of the Pine County Board of Commissioners this 16<sup>th</sup> day of February, 2010.

---

 2-22-10  
Curt Rossow, Vice-Chairman  
Pine County Board of Commissioners

Attest:

  
Mark LeBrun, Clerk to the County Board



# PINE COUNTY FORFEIT LAND CLASSIFICATION LIST

Attachment to Resolution 021610 - 02

## CONSERVATION CLASSIFICATION (Ref. MS 282.01)

<u>PARCEL NUMBER</u>	<u>TWP/CITY</u>	<u>LEGAL DESC.</u>	<u>Sec.-T-R</u>	<u>ACRES</u>
02.0076.000	Anna	NW ¼ - SE ¼	9-42-16	40
04.0176.000 (part of)	Birch Creek	NW ¼ - SW ¼	19-45-21	43.44
12.0303.000	Dell Grove	S ½ SE ¼	20 42-21	80
11.0031.000 (part of)	Danforth	NE ¼ - NW ¼	6-42-18	44.78
11.0198.000 (part of)	Danforth	All Of Section Less SE ¼	32-42-18	480
11.0202.000	Danforth	W ½ - NE ¼	33-42-18	80
11.0203.000	Danforth	NW ¼ & N ½ - SE ¼	33-42-18	240
14.0227.000	Fleming	W ½ Of Section Less W ½ - NW ¼	31-43-18	241.23
17.0074.000	Kettle River	Govt. Lot 6	8-44-20	21.63
21.0219.000	Nickerson	NW ¼ - SE ¼	9-45-17	40
23.0191.000	Ogerria	NE ¼ - NW ¼ less N. 66 fl.	17-41-17	38
23.0194.000	Ogerria	SE ¼ - NW ¼	17-41-17	40
23.0265.000	Ogerria	S ½ - SW ¼ subj. to lease to State of MN	26-41-17	80
23.0282.000	Ogerria	SE ¼ - SE ¼	27-41-17	40
30.0001.000	Sandstone	NE ¼ - NE ¼	1-42-19	44.22
31.0032.000	Sturgeon Lake	Govt. Lot 4	4-45-20	25.75
31.0033.000	Sturgeon Lake	Govt. Lot 5	4-45-20	42.76
31.0075.000	Sturgeon Lake	Govt. Lot 6	9-45-20	48.75
31.0076.000	Sturgeon Lake	Govt. Lot 7	9-45-20	57.85
31.0077.000	Sturgeon Lake	Govt. Lot 2 & 8 less RR	9-45-20	40.73
31.0081.000	Sturgeon Lake	NW ¼ - NW ¼ less RR	9-45-20	40
32.0089.000	Wilma	SE ¼	10-42-17	160
32.0097.000	Wilma	N ½ & N ½ - SE ¼ & W ½ - SW ¼	11-42-17	480

CONSERVATION CLASSIFICATION TOTAL 2449.13

# PINE COUNTY FORFEIT LAND CLASSIFICATION LIST

Attachment to Resolution 021610 - 02

## CONSERVATION/MEMORIAL FOREST CLASSIFICATION (Ref. MS 459.06 and 282.01)

PARCEL NUMBER	TWP/CITY	LEGAL DESC.	Sec.-T-R	ACRES
01.0002.000	ARLONE TWP.	S1/2 OF NE1/4	1-41-19	80
01.0003.000	ARLONE TWP.	NW1/4	1-41-19	176.35
01.0004.000	ARLONE TWP.	S1/2	1-41-19	320
01.0005.000	ARLONE TWP.	ALL OF SECTION	2-41-19	673.68
01.0006.000	ARLONE TWP.	NE1/4	3-41-19	177.64
01.0027.000	ARLONE TWP.	E1/2 OF NE1/4 & SE1/4 & NW1/4 OF SW1/4 & S1/2 OF SW1/4	6-41-19	380.37
01.0029.000	ARLONE TWP.	ALL OF SECTION	7-41-19	660
01.0032.000	ARLONE TWP.	NW1/4	8-41-19	160
01.0037.000	ARLONE TWP.	NE1/4 OF SW1/4 & SW1/4 OF SW1/4	8-41-19	80
01.0050.000	ARLONE TWP.	N1/2 OF NE1/4 & SE1/4 OF NE 1/4	10-41-19	120
01.0052.000	ARLONE TWP.	NE1/4 OF NW1/4	10-41-19	40
01.0054.000	ARLONE TWP.	SE1/4 & SE1/4 OF SW1/4	10-41-19	200
01.0056.000	ARLONE TWP.	ALL OF SECTION	11-41-19	640
01.0057.000	ARLONE TWP.	ALL OF SECTION	12-41-19	640
01.0063.000	ARLONE TWP.	N1/2 OF NW1/4 LESS EAST 100 FT OF NE1/4 OF NW1/4	14-41-19	76.97
01.0068.000	ARLONE TWP.	NE1/4 LESS SE1/4 OF NE1/4	14-41-19	120
01.0095.000	ARLONE TWP.	NW1/4 OF NW1/4	17-41-19	40
01.0098.000	ARLONE TWP.	NE1/4 OF NE1/4	18-41-19	40
02.0018.000	ARNA TWP.	NE1/4	1-42-16	160.35
02.0022.000	ARNA TWP.	SE1/4	1-42-16	160
02.0049.000	ARNA TWP.	SW1/4	4-42-16	160
02.0050.000	ARNA TWP.	N1/2 & N1/2 OF SE1/4 & SE1/4 OF SE1/4 & N1/2 OF SW1/4 & SW1/4 OF SW1/4	5-42-16	566.4
02.0052.000	ARNA TWP.	E1/2	6-42-16	322.88
02.0054.000	ARNA TWP.	N1/2 OF NE1/4 & SE1/4 OF NE1/4	7-42-16	120
02.0062.000	ARNA TWP.	NE1/4 OF NE1/4 & N1/2 OF NW1/4 & SW1/4 OF NW1/4	8-42-16	160
02.0074.000	ARNA TWP.	NW1/4	9-42-16	160
03.0019.000	BARRY TWP.	NE1/4 OF NE1/4	4-41-20	56.54

# PINE COUNTY FORFEIT LAND CLASSIFICATION LIST

Attachment to Resolution 021610 - 02

11.0001.000	DANFORTH TWP.	NE1/4	1-42-18	164.2
11.0003.000	DANFORTH TWP.	SW1/4 OF NW1/4	1-42-18	40
11.0004.000	DANFORTH TWP.	S1/2	1-42-18	320
11.0005.000	DANFORTH TWP.	ALL OF SECTION	2-42-18	649.3
14.0001.000	FLEMING TWP.	ALL OF SECTION	1-43-18	636.37
14.0002.000	FLEMING TWP.	NE1/4 OF NE1/4 & SE1/4 OF NE1/4	2-43-18	78.08
14.0003.000	FLEMING TWP.	NW1/4 OF NE1/4, OR GOVT LOT 2	2-43-18	37.89
14.0007.000	FLEMING TWP.	S1/2 OF NW1/4	2-43-18	80
14.0008.000	FLEMING TWP.	N1/2 OF SE1/4 & SE1/4 OF SE1/4	2-43-18	120
14.0009.000	FLEMING TWP.	SW1/4 OF SE1/4 & SW1/4	2-43-18	200
14.0068.000	FLEMING TWP.	NW1/4 OF NE1/4 & S1/2 OF NE1/4	9-43-18	120
14.0071.000	FLEMING TWP.	SE1/4	9-43-18	160
14.0076.000	FLEMING TWP.	S1/2 OF NE1/4	10-43-18	80
14.0078.000	FLEMING TWP.	S1/2 OF NW1/4 & N1/2 OF SE1/4 & SW1/4 OF SE1/4 & N1/2 OF SW1/4 & SE1/4 OF SW1/4	10-43-18	320
14.0080.000	FLEMING TWP.	SW1/4 OF SW1/4	10-43-18	40
14.0081.000	FLEMING TWP.	NE1/4 OF NE1/4	11-43-18	40
14.0082.000	FLEMING TWP.	S1/2 OF NE1/4 & NW1/4	11-43-18	240
14.0083.000	FLEMING TWP.	NE1/4 OF NE1/4 & SE1/4 OF NW1/4 & N1/2 OF SE1/4 & SW1/4 OF SE1/4 & SW1/4	12-43-18	360
14.0087.000	FLEMING TWP.	NE1/4 OF NW1/4	12-43-18	40
14.0090.000	FLEMING TWP.	SE1/4 OF SE1/4	12-43-18	40
14.0092.000	FLEMING TWP.	SW1/4 OF NW1/4	13-43-18	40
14.0093.000	FLEMING TWP.	NW1/4 OF NW1/4	13-43-18	40
14.0095.000	FLEMING TWP.	W1/2 OF NE1/4 & NE1/4 OF NW1/4 & N1/2 OF SE1/4 OF NW1/4	13-43-18	140
14.0097.000	FLEMING TWP.	SW1/4	13-43-18	160
14.0098.000	FLEMING TWP.	NE1/4 OF NE1/4	14-43-18	40
14.0099.000	FLEMING TWP.	ALL OF SECTION LESS NE1/4 OF NE1/4	14-43-18	600
14.0100.000	FLEMING TWP.	ALL OF SECTION	15-43-18	640
14.0101.000	FLEMING TWP.	ALL OF SECTION	16-43-18	640
14.0169.000	FLEMING TWP.	ALL OF SECTION	22-43-18	640
14.0161.000	FLEMING TWP.	NW1/4	23-43-18	160
14.0168.000	FLEMING TWP.	ALL OF SECTION LESS NE1/4 OF NE1/4	24-43-18	600
14.0178.000	FLEMING TWP.	N1/2 OF S1/2	25-43-18	160

# PINE COUNTY FORFEIT LAND CLASSIFICATION LIST

Attachment to Resolution 021610 - 02

14.179.000	FLEMING TWP.	S1/2 OF S1/2	25-43-18	160
14.0181.000	FLEMING TWP.	N1/2 OF NW1/4 & SE1/4 OF NW1/4 & N1/2 OF SE1/4 & NE1/4 OF SW1/4	26-43-18	240
14.0184.000	FLEMING TWP.	S1/2 OF SE1/4	26-43-18	80
14.0189.000	FLEMING TWP.	ALL OF SECTION LESS E1/2 OF NE1/4 NE1/4	27-43-18	560
14.0192.000	FLEMING TWP.	NE1/4	28-43-18	160
14.0249.000	FLEMING TWP.	SE1/4 OF NW1/4	34-43-18	160
14.0251.000	FLEMING TWP.	E1/2 OF SW1/4	34-43-18	40
14.0256.000	FLEMING TWP.	NW1/4 EXC. SE1/4 OF NE1/4 OF NW1/4 & EXC. E1/2 OF SE1/4 OF NW1/4	34-43-18	80
14.0268.000	FLEMING TWP.	W1/2 OF W1/2 OF NE1/4 & E1/2 OF SE1/4 OF NW1/4 & SE1/4 OF NE1/4 OF NW1/4	35-43-18	130
14.0270.000	FLEMING TWP.		35-43-18	70
16.0361.000	KERRICK TWP.	SE1/4 OF NW1/4	29-45-18	40
16.0368.000	KERRICK TWP.	SW1/4	29-45-18	160
16.0374.000	KERRICK TWP.	N1/2 OF SW1/4 & SW1/4 OF SW1/4	30-45-18	120.36
16.0375.000	KERRICK TWP.	S1/2 OF SE1/4 & SE1/4 OF SW1/4	30-45-18	120
16.0376.000	KERRICK TWP.	ALL OF SECTION	31-45-18	638.48
16.0378.000	KERRICK TWP.	NW1/4 OF NE1/4	32-45-18	40
16.0380.000	KERRICK TWP.	N1/2 OF NW1/4	32-45-18	80
16.0381.000	KERRICK TWP.	SW1/4 OF NW1/4	32-45-18	40
16.0382.000	KERRICK TWP.	S1/2	32-45-18	320
16.0387.000	KERRICK TWP.	W1/2 OF SW1/4	33-45-18	80
19.0068.000	MUNCH TWP.	E1/2 OF SE1/4	9-40-20	80
19.0080.000	MUNCH TWP.	NW1/4 OF SW1/4 & SW1/4 OF SW1/4 & S1/2 OF SE1/4	10-40-20	160
19.0115.000	MUNCH TWP.	W1/2 OF NW1/4 & SE1/4 OF NW1/4	14-40-20	120
19.0116.000	MUNCH TWP.	N1/2 OF SE1/4	14-40-20	80
19.0117.000	MUNCH TWP.	SE1/4 OF SE1/4	14-40-20	40
19.0119.000	MUNCH TWP.	NE1/4 OF NE1/4 & NW1/4 OF NW1/4 & S1/2 OF NW1/4 & NW1/4 OF SE1/4 & SW1/4	15-40-20	360
19.0169.000	MUNCH TWP.	N1/2 OF NE1/4 & E1/2 OF NW1/4	22-40-20	160
19.0174.000	MUNCH TWP.	NW1/4 OF NW1/4	23-40-20	40
20.0049.000	NEW DOSEY TWP.	NE1/4 OF NE1/4	3-43-16	40.67
20.0050.000	NEW DOSEY TWP.	N1/2 OF NW1/4 OF SE1/4 OF NE1/4	3-43-16	5

# PINE COUNTY FORFEIT LAND CLASSIFICATION LIST

Attachment to Resolution 021610 - 02

20.0051.000	NEW DOSEY TWP.	S1/2 OF NE1/4 OF SE1/4 OF NE1/4	3-43-16	5
20.0053.000	NEW DOSEY TWP.	S1/2 OF SE1/4 OF SE1/4 OF NE1/4 & N1/2 OF NE1/4 OF SE1/4 OF NE1/4	3-43-16	10
20.0054.000	NEW DOSEY TWP.	N1/2 OF SE1/4 OF SE1/4 OF NE1/4	3-43-16	5
20.0055.000	NEW DOSEY TWP.	S1/2 OF SW1/4 OF SE1/4 OF NE1/4 LESS THE E1/2 OF SE1/4 OF SW1/4 OF SE1/4 OF NE1/4	3-43-16	3.75
20.0057.000	NEW DOSEY TWP.	N1/2 OF SW1/4 OF SE1/4 OF NE1/4	3-43-16	5
20.0058.000	NEW DOSEY TWP.	NW1/4 FCTL; SW1/4 OF SE1/4 & SW1/4 SW1/4 OF NE1/4	3-43-16	320.96
20.0061.000	NEW DOSEY TWP.	SW1/4 OF NE1/4	3-43-16	40
20.0070.000	NEW DOSEY TWP.	ALL OF SECTION LESS NW1/4 OF NE1/4	11-43-16	600
20.0100.000	NEW DOSEY TWP.	NE1/4	14-43-16	160
20.0116.000	NEW DOSEY TWP.	ALL OF SECTION	17-43-16	640
20.0117.000	NEW DOSEY TWP.	ALL OF SECTION LESS SW1/4 OF SW1/4	18-43-16	582.48
20.0120.000	NEW DOSEY TWP.	S1/2 OF NE1/4	19-43-16	80
20.0122.000	NEW DOSEY TWP.	SE1/4 OF NW1/4	19-43-16	40
20.0124.000	NEW DOSEY TWP.	N1/2 OF SE1/4	19-43-16	80
20.0127.000	NEW DOSEY TWP.	NE1/4 OF SW1/4	19-43-16	40
20.0131.000	NEW DOSEY TWP.	SE1/4 OF NE1/4 & W1/2 OF NW1/4 & NE1/4 OF NW1/4	20-43-16	160
20.0133.000	NEW DOSEY TWP.	NW1/4 OF NE1/4 & N1/2 OF SW1/4 OF NE1/4	20-43-16	60
20.0134.000	NEW DOSEY TWP.	SE1/4 OF NW1/4 & S1/2 OF SW1/4 OF NE1/4	20-43-16	60
20.0251.000	NEW DOSEY TWP.	SE1/4 LESS E 16.5 FT OF SE1/4 OF SE1/4	30-43-16	159.5
20.0253.000	NEW DOSEY TWP.	ALL OF FCTL SECTION	31-43-16	630.58
20.0318.000	NEW DOSEY TWP.	ALL OF FCTL SECTION	6-43-17	710.55
20.0319.000	NEW DOSEY TWP.	ALL OF FCTL SECTION	7-43-17	711.44
20.0325.000	NEW DOSEY TWP.	ALL OF SECTION EXC SE1/4 OF SE1/4	13-43-17	600
20.0327.000	NEW DOSEY TWP.	ALL OF SECTION	14-43-17	640
20.0337.000	NEW DOSEY TWP.	ALL OF SECTION	17-43-17	640
20.0338.000	NEW DOSEY TWP.	ALL OF FCTL SECTION	18-43-17	718.32
20.0339.000	NEW DOSEY TWP.	N1/2 FCTL	19-43-17	359.85
20.0345.000	NEW DOSEY TWP.	SW1/4 OF SW1/4 FCTL, SUBJ TO EASEMENT	19-43-17	57.65
20.0346.000	NEW DOSEY TWP.	N1/2	20-43-17	320
20.0378.000	NEW DOSEY TWP.	NW1/4 OF NE1/4 & SW1/4 OF NE1/4 & E1/2 OF NW1/4 & SW1/4 OF SE1/4 & SE1/4 OF SW1/4 & E1/2-W1/2-SW1/4	23-43-17	280
20.0382.000	NEW DOSEY TWP.	NW1/4 OF SE1/4	23-43-17	40
20.0385.000	NEW DOSEY TWP.	NE1/4 OF SW1/4	23-43-17	40

# PINE COUNTY FORFEIT LAND CLASSIFICATION LIST

Attachment to Resolution 021610 - 02

20.0442.000	NEW DOSEY TWP.	31-43-17	718.76
20.0466.000	NEW DOSEY TWP.	34-43-17	240
20.0468.000	NEW DOSEY TWP.	35-43-17	600
<p>ALL OF FCTL SECTION S1/2 OF NE1/4 &amp; SE1/4 NE1/4 &amp; E1/2 OF NW1/4 &amp; SW1/4 OF NW1/4 &amp; S1/2</p>			
21.0230.000	NICKERSON TWP.	17-45-17	80
21.0232.000	NICKERSON TWP.	17-45-17	80
21.0234.000	NICKERSON TWP.	17-45-17	120
21.0235.000	NICKERSON TWP.	17-45-17	40
<p>S1/2 OF NW1/4 S1/2 OF NE1/4 NE1/4 OF SE1/4 &amp; S1/2 OF SE1/4 NW1/4 OF SE1/4</p>			
24.0144.000	PARK TWP.	31-44-17	40
24.0147.000	PARK TWP.	32-44-17	320
<p>SE1/4 OF SE1/4 S1/2 E1/2 OF NW1/4 PART OF SW1/4 OF NW1/4 SW1/4 LESS NW OF SAND CREEK</p>			
30.0326.000	SANDSTONE TWP.	35-42-19	80
30.0329.000	SANDSTONE TWP.	35-42-19	5
30.0332.000	SANDSTONE TWP.	36-42-19	140
<p>NW1/4 NORTH &amp; EAST OF RIVER NW1/4 SOUTH &amp; WEST OF RIVER INCL. ISLAND SW1/4</p>			
30.0581.000	SANDSTONE TWP.	27-42-20	70
30.0582.000	SANDSTONE TWP.	27-42-20	90
30.0583.000	SANDSTONE TWP.	27-42-20	160
30.0584.000	SANDSTONE TWP.	28-42-20	40
30.0640.000	SANDSTONE TWP.	33-42-20	80
30.0647.000	SANDSTONE TWP.	34-42-20	320
<p>W1/2 NW1/4 NE1/4</p>			
32.0095.000	WILMA TWP.	1-42-17	160.26
32.0011.000	WILMA TWP.	2-42-17	160.4
<p>NE1/4 &amp; S1/2 NW1/4 W1/2 OF NE1/4 OF NW1/4 (less N. 330.8 of W. 263.4) N. 330.8 of W. 263.4 of W1/2-NE1/4-NW1/4 Most Wty. 63 acres of E1/2-NW1/4 except W1/2-NE1/4-NW1/4 SW1/4 OF NW1/4 SW1/4</p>			
32.0129.000	WILMA TWP.	15-42-17	480
32.0130.000	WILMA TWP.	15-42-17	160
32.0156.000	WILMA TWP.	18-42-17	18
32.0157.000	WILMA TWP.	18-42-17	2
32.0162.000	WILMA TWP.	18-42-17	43
<p>SW1/4 OF NW1/4 SW1/4</p>			
32.0163.000	WILMA TWP.	18-42-17	61.35
32.0165.000 (part of)	WILMA TWP.	18-42-17	203.39
<b>CONSERVATION/MEMORIAL TOTAL</b>			<b>31522</b>

**Pine County**  
**Tax Forfeit Land Classification**  
**Resolution #021610 – 02**

**Drafted By:**

**Pine County Land Department**  
**1602 Hwy. 23 N**  
**Sandstone, MN 55056**

---



507164

**A- 507164**

OFFICE OF COUNTY RECORDER  
PINE COUNTY, MINNESOTA

Fee Total \$46.00

Certified, Filed and/or Recorded on:  
**April 10, 2013 8:00 AM**

Pages: 3

**Tamara Tricas, County Recorder**

REC'G PROCESS COMPLIANCE: \$11.00  
RECORDER TECH FUND: \$10.00  
STATE TREAS GENERAL FUND: \$10.50  
GENERAL ABSTRACT: \$14.50

Received from: PINE COUNTY ADMINISTRATOR

Returned To: PINE COUNTY ADMINISTRATOR  
ATTN: DEB G





RESOLUTION FOR THE CLASSIFICATION  
OF STATE LAND EXCHANGE PROPERTIES

**WHEREAS**, Pine County has received the following properties from the State of Minnesota through a land exchange:

S ½ of the NE ¼ and the SE ¼ of Section 36, Township 43, Range 16  
All of Section 36, Township 43, Range 17  
All of Section 36, Township 43, Range 18  
All of Section 36, Township 43, Range 19  
The E ½ and the E ½ of the SW ¼ of Section 16, Township 40, Range 20

**WHEREAS**, being received through the exchange of tax-forfeited lands, these lands have obtained the status of tax-forfeiture.

**WHEREAS**, Pine County is required by Minnesota Statute 282.01 to classify tax-forfeited land as “Nonconservation” or “Conservation”, with those properties being classified as “Conservation” being retained and managed for public benefits; and


**WHEREAS**, Minnesota Statute 459.06 states any county may by resolution of the county board set aside tax-forfeited lands which are more suited for forest purposes than for any other purpose and dedicate said lands as a memorial forest.


**NOW, THEREFORE BE IT RESOLVED**, that the Pine County Board of Commissioners, hereby classifies the above stated lands as Conservation, and in addition designates the classification of Memorial Forest to the following:

S ½ of the NE ¼ and the SE ¼ of Section 36, Township 43, Range 16; and  
All of Section 36, Township 43, Range 17; and  
All of Section 36, Township 43, Range 18; and  
The E ½ and the E ½ of the SW ¼ of Section 16, Township 40, Range 20

February 19, 2013

Date

  
By: Stephen M. Hallan, Chairman Pine County Board of Commissioners

  
Attest: David Minke, County Administrator and Clerk to the County Board

**Pine County**  
**Tax Forfeit Land Classification**  
**Resolution # 2013-10**

**Drafted By:**

**Pine County Land Department  
1602 Hwy. 23 N.  
Sandstone, MN 55072**



551753

**A- 551753**

OFFICE OF COUNTY RECORDER  
PINE COUNTY, MINNESOTA

Certified, Filed and/or Recorded on:  
February 24, 2020 1:10 PM

Lorri L. Houtsma, County Recorder

Received from: PINE COUNTY AUDITORS OFFICE

Returned To: PINE COUNTY AUDITORS OFFICE  
PINE COUNTY COURTHOUSE  
PINE CITY, MN 55063



Recording Fee: \$0

Pages: 5

**T- 20672**

Recording Fee: \$0

OFFICE OF REGISTRAR OF TITLES  
PINE COUNTY, MINNESOTA

Certified, Filed and/or Recorded on: Pages: 5  
February 24, 2020 1:10 PM Cert #: 2472

Lorri L. Houtsma, Registrar of Titles

Received from: PINE COUNTY AUDITORS OFFICE

Returned To: PINE COUNTY AUDITORS OFFICE  
PINE COUNTY COURTHOUSE  
PINE CITY, MN 55063



---

## RECORDING COVER SHEET

*This cover sheet was added by the Pine County Recorder's Office to allow space for the recording information of this document.*

*It is not intended to alter the document/certified copy which this sheet might be attached to.*

**Pine County Resolution For  
Tax-Forfeited Land Classification of  
Conservation/Memorial Forest  
Resolution No. 2020-15**

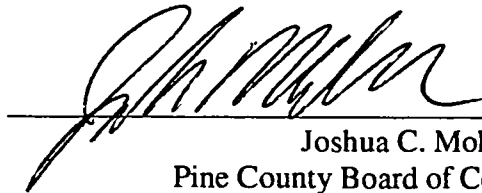
**WHEREAS**, Pine County is required by Minnesota Statute 282.01 to classify tax-forfeited land as “Non-conservation” or “Conservation”, with those lands being classified as “Conservation” being retained and managed for public benefits;

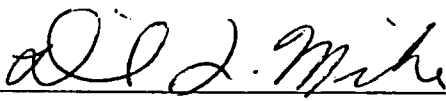
**WHEREAS**, Minnesota Statute 459.06 states any county may by resolution of the county board set aside tax-forfeited lands which are more suited for forest purposes than for any other purpose and dedicate said lands as a memorial forest;

**WHEREAS**, Pine County currently has 33,442 acres of tax-forfeited lands previously classified as Conservation/Memorial Forest (Resolutions 021610-02 and 2013-10) being retained for public benefits in long term forest management; the attached listing of 2,796 acres of tax-forfeited lands being equally suited for long term forest management and public use; and

**NOW, THEREFORE BE IT RESOLVED**, that the Pine County Board hereby classifies the attached listing of tax-forfeited lands as Conservation, and in addition designates the classification of Memorial Forest.

**PASSED AND APPROVED** this 18th day of February, 2020 by the Pine County Board of Commissioners

  
\_\_\_\_\_  
Joshua C. Mohr, Vice Chair  
Pine County Board of Commissioners

**ATTEST:**   
\_\_\_\_\_  
David J. Minke, Pine County Administrator

Drafted By:

~~Cathy J. Glommer~~  
County Auditor  
635 Northridge Dr. NW, Suite 240  
Pine City, MN 55063

# 2020 Pine County Conservation/Memorial Forest Classification

(Ref. M.S 459.06 and 282.01)

<b>BIRCH CREEK TOWNSHIP (04.0171.000)</b> SW ¼ of the NE ¼, less former Soo Line Railroad. Section 19-45-21.....	37.97 acres
<b>BIRCH CREEK TOWNSHIP (04.0173.000)</b> SE ¼ of the NW ¼, less former Soo Line Railroad. Section 19-45-21.....	39.86 acres
<b>BIRCH CREEK TOWNSHIP (04.0174.000)</b> SW ¼ of the NW ¼ (or Government Lot 2), less former Soo Line Railroad. Section 19-45-21.....	43.88 acres
<b>BIRCH CREEK TOWNSHIP (04.0175.000)</b> SE ¼ of the SE ¼. Section 19-45-21.....	40 acres
<b>BIRCH CREEK TOWNSHIP (04.0176.000)</b> SW ¼ of the SE ¼, N ½ of the SW ¼, and SE ¼ of the SW ¼. Section 19-45-21.....	163.44 acres
<b>BIRCH CREEK TOWNSHIP (04.0177.000)</b> SW ¼ of the SW ¼ (or Government Lot 4). Section 19-45-21.....	43.01 acres
<b>BIRCH CREEK TOWNSHIP (04.0185.000)</b> SW ¼ of the SE ¼. Section 20-45-21.....	40 acres
<b>BIRCH CREEK TOWNSHIP (04.0188.000)</b> S ½ of the SW ¼. Section 20-45-21.....	80 acres
<b>BIRCH CREEK TOWNSHIP (04.0253.000)</b> NE ¼ of the NW ¼. Section 29-45-21.....	40 acres
<b>BIRCH CREEK TOWNSHIP (04.0254.000)</b> NW ¼ of the NW ¼. Section 29-45-21.....	40 acres
<b>BIRCH CREEK TOWNSHIP (04.0256.000)</b> SE ¼ of the NW ¼. Section 29-45-21.....	40 acres
<b>BIRCH CREEK TOWNSHIP (04.0258.000)</b> NW ¼ of the SE ¼. Section 29-45-21.....	40 acres
<b>BIRCH CREEK TOWNSHIP (04.0259.000)</b> SE ¼ of the SE ¼. Section 29-45-21.....	40 acres
<b>BIRCH CREEK TOWNSHIP (04.0260.000)</b> SW ¼ of the SE ¼. Section 29-45-21.....	40 acres
<b>BIRCH CREEK TOWNSHIP (04.0261.000)</b> NE ¼ of the SW ¼. Section 29-45-21.....	40 acres
<b>BIRCH CREEK TOWNSHIP (04.0263.000)</b> SW ¼ of the SW ¼. Section 29-45-21.....	40 acres
<b>BIRCH CREEK TOWNSHIP (04.0264.000)</b> N ½ of the NE ¼. Section 30-45-21.....	80 acres

<b>BIRCH CREEK TOWNSHIP (04.0266.000)</b>	
SW ¼ of the NE ¼. Section 30-45-21.....	40 acres
<b>BIRCH CREEK TOWNSHIP (04.0267.000)</b>	
NE ¼ of the NW ¼ and SW ¼ of the NW ¼. Section 30-45-21.....	82.32 acres
<b>BIRCH CREEK TOWNSHIP (04.0268.000)</b>	
NW ¼ of the NW ¼. Section 30-45-21.....	42.64 acres
<b>BIRCH CREEK TOWNSHIP (04.0269.000)</b>	
SE ¼ of the NW ¼. Section 30-45-21.....	40 acres
<b>BIRCH CREEK TOWNSHIP (04.0270.000)</b>	
N ½ of the SW ¼ and SE ¼ of the SW ¼. Section 30-45-21.....	122 acres
<b>BIRCH CREEK TOWNSHIP (04.0281.000)</b>	
W ½ of the NW ¼. Section 32-45-21.....	80 acres
<b>BIRCH CREEK TOWNSHIP (04.0288.000)</b>	
NW ¼ of the SW ¼. Section 32-45-21.....	40 acres
<b>DANFORTH TOWNSHIP (11.0031.000)</b>	
NE ¼ of the NW ¼. Section 6-42-18.....	44.78 acres
<b>FLEMING TOWNSHIP (14.0084.000)</b>	
NW ¼ of the NE ¼. Section 12-43-18.....	40 acres
<b>FLEMING TOWNSHIP (14.0227.000)</b>	
West ½ of Section, less W ½ of the NW ¼ fractional. Section 31-43-18.....	241.23 acres
<b>MUNCH TOWNSHIP (19.0162.000)</b>	
NW ¼ of the NE ¼. Section 21-40-20.....	40 acres
<b>OGEMA TOWNSHIP (23.0191.000)</b>	
NE ¼ of the NW ¼ less the north 66 feet thereof. Section 17-41-17.....	38 acres
<b>OGEMA TOWNSHIP (23.0194.000)</b>	
SE ¼ of the NW ¼. Section 17-41-17.....	40 acres
<b>KETTLE RIVER TOWNSHIP (17.0074.000)</b>	
Government Lot 6. Section 8-44-20.....	21.63 acres
<b>PARTRIDGE TOWNSHIP (25.0383.000)</b>	
All of Section 36. Section 36-43-19.....	640 acres
<b>SANDSTONE TOWNSHIP (30.0001.000)</b>	
NE ¼ of the NE ¼. Section 1-42-19.....	44.22 acres
<b>SANDSTONE TOWNSHIP (30.0298.000 split)</b>	
SE ¼ of the SE ¼. Section 31-42-19.....	40 acres
<b>STURGEON LAKE TOWNSHIP (31.0032.000)</b>	
Government Lot 4. Section 4-45-20.....	25.75 acres

**STURGEON LAKE TOWNSHIP (31.0033.000)**

Government Lot 5. Section 4-45-20..... 42.75 acres

**STURGEON LAKE TOWNSHIP (31.0075.000)**

Government Lot 6. Section 9-45-20..... 48.75 acres

**STURGEON LAKE TOWNSHIP (31.0076.000)**

Government Lot 7. Section 9-45-20..... 57.85 acres

**STURGEON LAKE TOWNSHIP (31.0077.000)**

Government Lot 2 and Government Lot 8, less former Soo Line Railroad. Section 9-45-20.....38.73 acres

**STURGEON LAKE TOWNSHIP (31.0081.000)**

NW ¼ of the NW ¼, less former Soo Line Railroad. Section 9-45-20.....37 acres

**WINDEMERE TOWNSHIP (33.0733.000)**

That part of the SE ¼ of the SE ¼ described as follows: Start from the northwest corner of the SE ¼ of the SE ¼; thence east 660 feet to the point of beginning; then south 1320 feet; then east 330 feet; then north 1320 feet; then west 330 feet to the point of beginning. Section 25-45-19.....10 acres

**WINDEMERE TOWNSHIP (33.0735.000)**

That part of the SE ¼ of the SE ¼ described as follows: Start from the northwest corner of the SE ¼ of the SE ¼; thence east 990 feet to the point of beginning; then south 1320 feet; then east 330 feet; then north 1320 feet; then west 330 feet to the point of beginning. Section 25-45-19.....10 acres

**2020 Conservation/Memorial Forest Classification Acreage Total: ..... 2,795.81 acres**

Affidavit of Publication

STATE OF MINNESOTA )
) ss.
COUNTY OF PINE )

Lily Hughes, being first duly sworn, on oath states as follows:

1. I am the publisher of the PINE CITY PIONEER, or the publisher's designated agent. I have personal knowledge of the facts stated in this Affidavit, which is made pursuant to Minnesota Statutes 331A.07.

2. The newspaper has complied with all of the requirements to constitute a qualified newspaper under Minnesota law, including those requirements found in Minnesota Statutes 331A.02.

3. The dates of the month and the year and day of the week upon which the public notice attached/copied below was published in the newspaper are as follows:

Once a week, for 1 successive week(s): it was first published on every Thursday, the 5th day of August, 2021 and was thereafter printed and published on every Thursday to and including Thursday the 5th day of August, 2021.

4. The publisher's lowest classified rate paid by commercial users for comparable space, as determined pursuant to 331A.06, is as follows:

- a) Lowest classified rate paid by commercial users for comparable space \$9.00 per inch
b) Maximum rate allowed by law for the above matter \$13.50 per inch
c) Rate actually charged for the above matter \$8.75 per inch

5. Mortgage Foreclosure Notices. Pursuant to Minnesota Statutes 580.033 relating to the publication of mortgage foreclosure notices. The newspaper's known office of issue is located in Pine County. The newspaper complies with the conditions described in 580.033, subd. 1, clause (1) or (2). If the newspaper's known office of issue is located in a county adjoining the county where the mortgaged premises or some part of the mortgaged premises described in the notice are located, a substantial portion of the newspaper's circulation is in the latter county.

NOTICE OF PUBLIC HEARING

The Pine County Board of Commissioners will conduct a public hearing at 10:00 A.M., Tuesday, August 17, 2021, at the North Pine Government Center, 1602 State Hwy 23 N, Sandstone, MN 55072.

The purpose of the public hearing is to solicit testimony on the proposed Pine County Memorial Forest Land Ordinance to establish rules and regulations for the use, enjoyment and management of the Pine County Memorial Forest lands, and to establish penalties for violations of those rules and regulations. Topics covered in the ordinance are: forest road and trail use, hunting/observation stands and blinds, permanent structures, soil excavation/removal, timber, agriculture, and dispersed camping.

A draft copy of the ordinance is available online at www.co.pine.mn.us or in person at the Pine County Courthouse, Auditor's office. The hearing is open to the public, at which time you may appear and offer testimony regarding the draft ordinance. Written comments may be entered into the record at the discretion of the Chair of the Pine County Board of Commissioners, and may be sent to Kelly Schroeder, County Auditor-Treasurer, 635 Northridge Dr NW, Suite 240, Pine City, MN, 55063 or via email Kelly.Schroeder@co.pine.mn.us.

Kelly Schroeder
County Auditor-Treasurer

Published in the Pine City Pioneer Aug. 5, 2021


FURTHER YOUR AFFIANT SAITH NOT.

BY : [Signature]
TITLE: Accounting Admin., Lily Hughes

Subscribed and sworn to before me on this 5th day of August, 2021.

By Lily Hughes

[Signature]
Notary Public





Affidavit of Publication

STATE OF MINNESOTA )
) ss.
COUNTY OF PINE )

Lily Hughes, being first duly sworn, on oath states as follows:

1. I am the publisher of the PINE CITY PIONEER, or the publisher's designated agent. I have personal knowledge of the facts stated in this Affidavit, which is made pursuant to Minnesota Statutes 331A.07.

2. The newspaper has complied with all of the requirements to constitute a qualified newspaper under Minnesota law, including those requirements found in Minnesota Statutes 331A.02.

3. The dates of the month and the year and day of the week upon which the public notice attached/copied below was published in the newspaper are as follows:

Once a week, for 1 successive week(s): it was first published on every Thursday, the 26th day of August, 2021 and was thereafter printed and published on every Thursday to and including Thursday the 26th day of August, 2021.

4. The publisher's lowest classified rate paid by commercial users for comparable space, as determined pursuant to 331A.06, is as follows:

- a) Lowest classified rate paid by commercial users for comparable space \$9.00 per inch
b) Maximum rate allowed by law for the above matter \$13.50 per inch
c) Rate actually charged for the above matter \$8.75 per inch

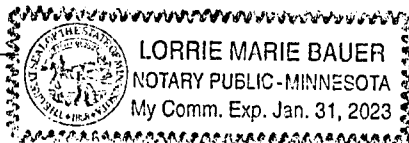
5. Mortgage Foreclosure Notices. Pursuant to Minnesota Statutes 580.033 relating to the publication of mortgage foreclosure notices. The newspaper's known office of issue is located in Pine County. The newspaper complies with the conditions described in 580.033, subd. 1, clause (1) or (2). If the newspaper's known office of issue is located in a county adjoining the county where the mortgaged premises or some part of the mortgaged premises described in the notice are located, a substantial portion of the newspaper's circulation is in the latter county.

FURTHER YOUR AFFIANT SAITH NOT.

BY: Lily Hughes
TITLE: Accounting Admin., Lily Hughes

Subscribed and sworn to before me on this 26th day of August, 2021.

By Lily Hughes
Lorrie Marie Bauer
Notary Public



PINE COUNTY MEMORIAL FOREST ORDINANCE SUMMARY
An ordinance establishing rules and regulations for the use, enjoyment, and management of the Pine County Memorial Forest lands regarding the following topics:
1.) Forest road and trail use
2.) Hunting/observation stands and blinds
3.) Permanent structures
4.) Soil excavation/removal
5.) Timber
6.) Agriculture
7.) Dispersed camping
Passed and approved this 17th day of August, 2021, by the Pine County Board of Commissioners.
Stephen M. Hallan, Chair, Board of Commissioners
David J. Minke, Administrator, Clerk to the County Board
A full text document of the ordinance is available at the county's website (www.co.pine.mn.us) or in person, Pine County Auditor's Office, 635 Northridge Dr Nw, Suite 240, Pine City, MN 55063.
Published in the Pine City Pioneer, Aug. 26, 2021